

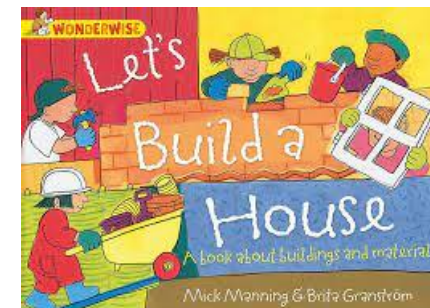


FS2 Geography Harthill Village Autumn 2




Communication and language

- Learn new vocabulary.
- Asks questions to find out more and to check they understand what has been said to them.
- Use new vocabulary through the day.
- Articulate their ideas and thoughts in well-formed sentences.
- Engage in non-fiction books.

Understanding the world

- Comments on images of familiar situations in the past.
- Draw information from a simple map.
- Understand that some places are special to members of their community.
- Recognise some similarities and differences between life in this country and life in other countries.
- Recognise some environments that are different to the one in which they live.
- Describe what they see, hear and feel whilst outside.
- Explore the natural world around them.
- Understand the effect of changing seasons on the natural world around them.



Vocabulary		Key Knowledge	
Home	The place where we live with our family.	<ul style="list-style-type: none"> • I know the places near my classroom are- the hall, the office and the library. • I know places can be busy, quiet, loud and fun .I know people can travel around our village using different transport. • I know how I travel to school. • I know we use maps to find our way around. • I know that maps show us where places are. • I know we have maps on our phones, laptops and tablets. • I know that I can take a photograph of buildings in our village and can recognise where it is. • I know that key buildings in our village can be used by the public. 	
Village	A group of houses and buildings in the countryside.		
School	This is a place where we learn		
Harthill ponds	3 reservoirs that the villagers call “the ponds.”		
Shops	A building where things are sold.		
Church	A place where people worship		
Farm	Land used for growing and keeping animals.		
Public house	“Pubs” which sell drinks and sometimes food		
Map	A drawing of an area		
Near	A close distance		
Far	A greater distance		
Useful websites Google maps Harthill with Woodhall Parish Council Twinkl PowerPoint		Geographical skills <ul style="list-style-type: none"> • I can find my classroom from any starting point around school. • I can follow a map around school. • I can name 3 buildings on my walk from the village hall to the church and can talk about them. • I can name the village shops and say 3 things that we can buy from them. • I can tell you the name of the 2 pubs in our village. • I can tell you what the main use of the church is and that my school takes part. • I can name 3 buildings that are near school and 3 buildings that are far away. 	
		Diagrams/pictures/photos <div style="display: flex; justify-content: space-around; align-items: center;">    </div>	